
















# Land Use

## Zoning Districts

**Zoning Districts**

 R-1	 B-2
 R-2	 B-3
 R-3	 I
 R-4	 I-1
 Other	 I-2
 B-1	 Business Highway Subdistrict
	 Business Highway Residential Subdistrict

The information depicted on this map is for planning purposes only. It is not adequate for legal boundary definition, regulatory interpretation, or parcel-level analyses.

Produced by:  
Metropolitan Area Planning Council  
60 Temple Place, Boston, MA 02111 | (617) 933-0700

Data Sources: MAPC, MassGIS, MassDOT

September 2020

