











SCALE 1:6,430,000



Lambert Conformal Conic Projection,
standard parallels 12°N and 38°N

-  International boundary
-  National capital
-  Province capital
-  Railroad
-  Expressway
-  Road
-  Track