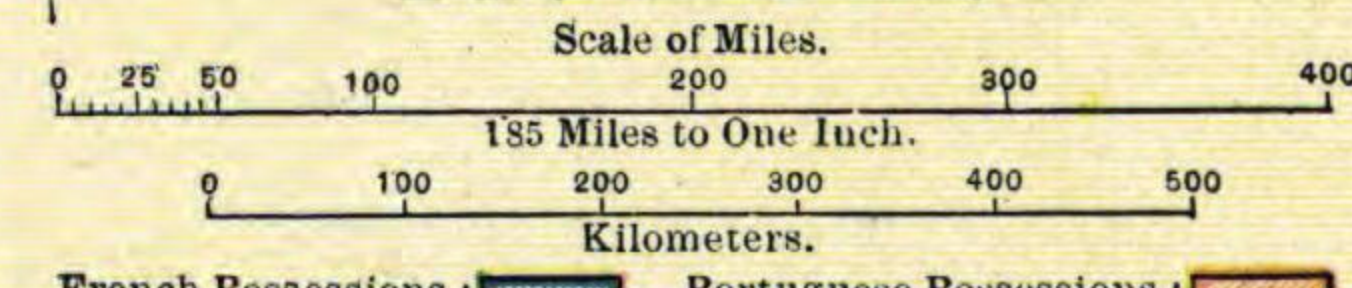


INDIA.

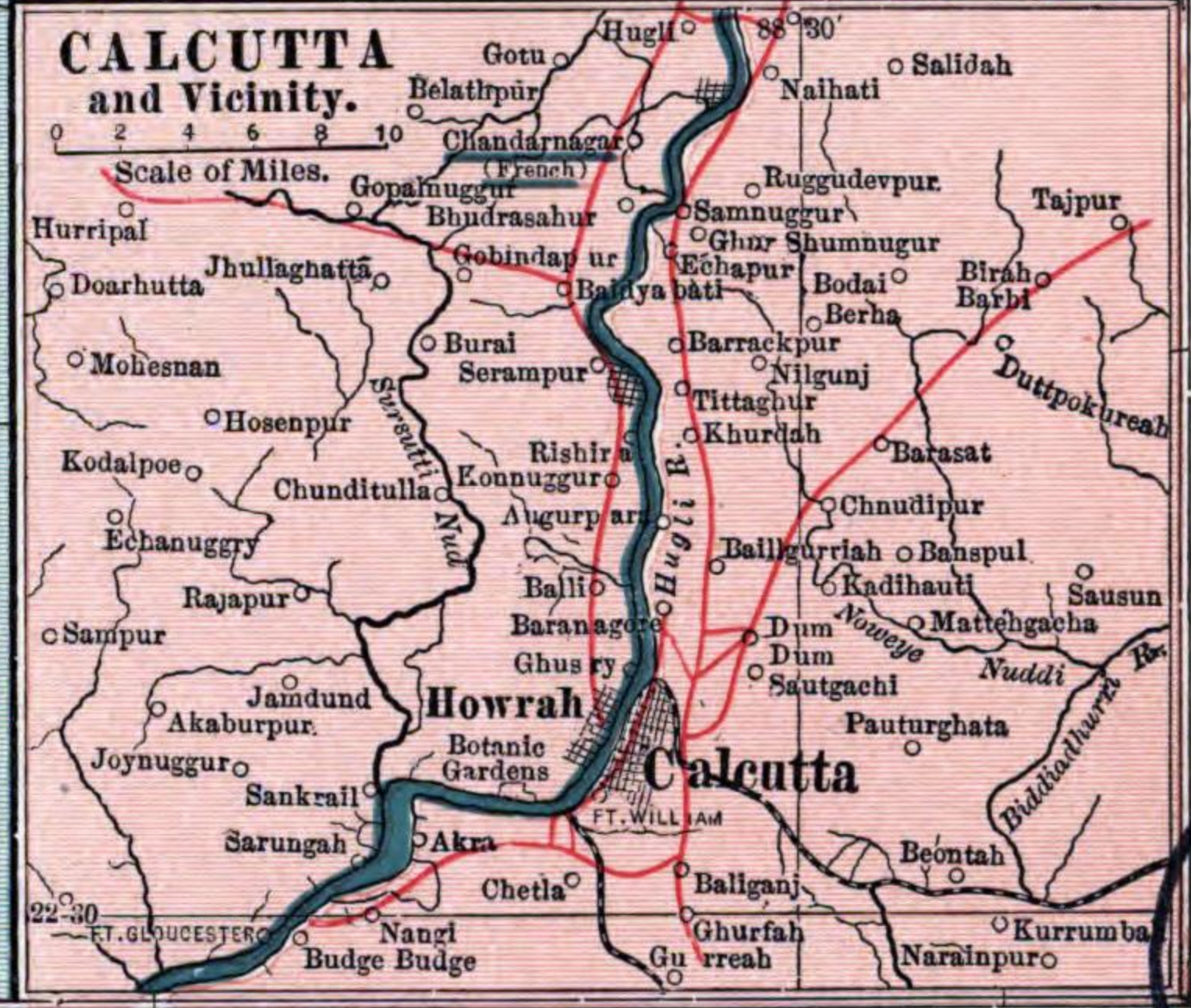
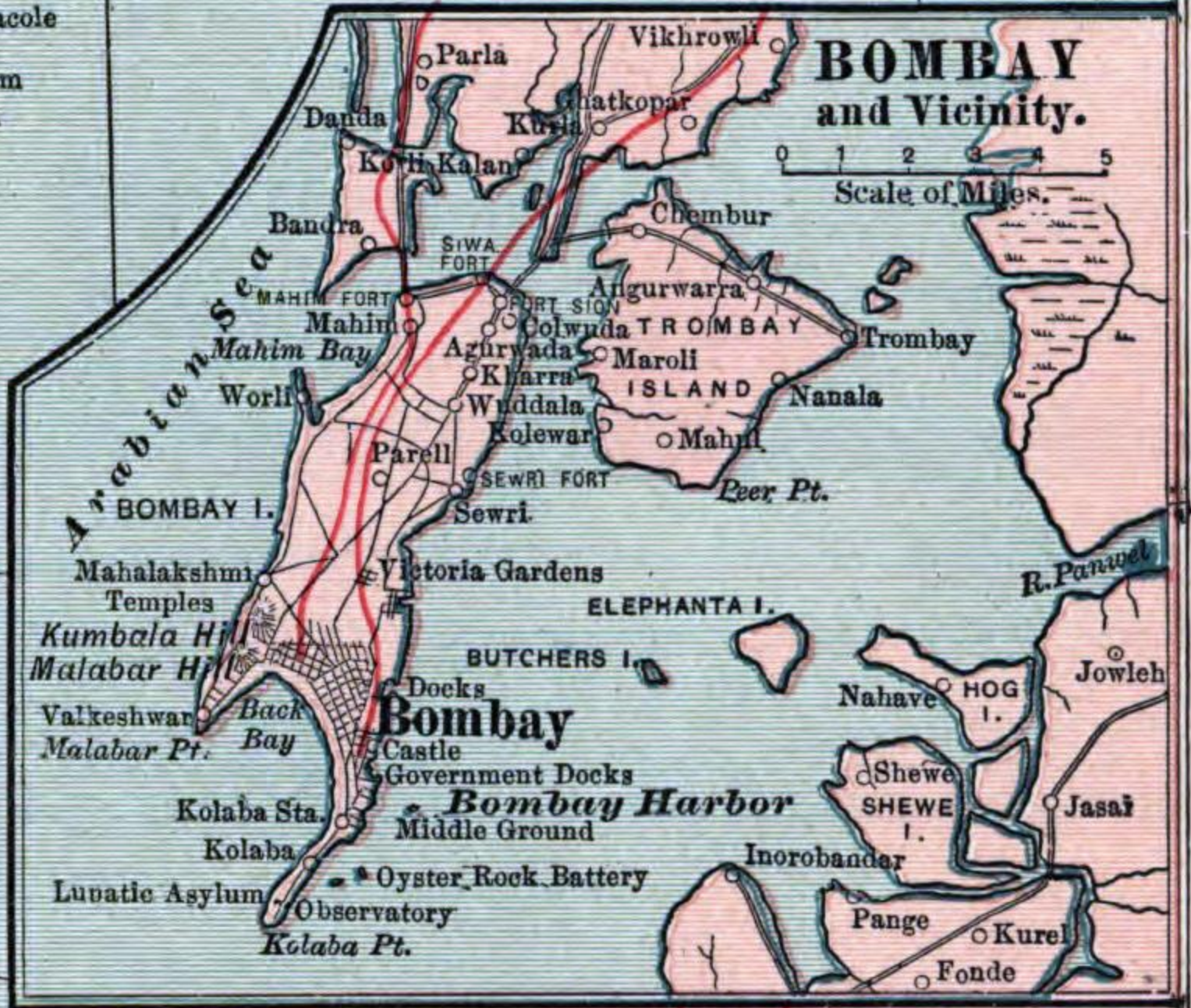


French Possessions: [Blue Box] Portuguese Possessions: [Red Box]
Capitals of Countries: [Circle with Dot] Capitals of Provinces and Native States: [Circle with Center Dot]
Railroads: [Red Line] Canals: [Blue Line]
Elevations in English Feet.

COPYRIGHT, 1903, BY THE J. N. MATTHEWS COMPANY.

INDIA is either directly or indirectly under British Rule, and includes BRITISH INDIA and the NATIVE STATES. The former is in all respects under the direct control of British Officials. For administrative purposes, British India is divided into PROVINCES, which are shown in different colors. Native States under control of the Central Government are shown in yellow with colored outline. Where the native territory is controlled by the government of the British Province in which it is located, it is shown in yellow tint. NEPAL and BHUTAN are independent States.

NEPAL and BHUTAN are independent States.



THE LIBRARY OF CONGRESS
Two Copies Received
FEB 28 1903
Copyright Entry
Feb 28 1903
CLASS 28 Xc. No.
3717
COPY 7.



11 1/2 x 8 3/4