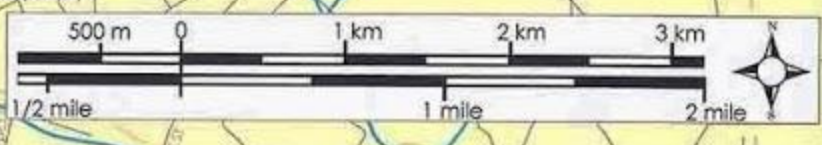


TOURIST MAP LILONGWE

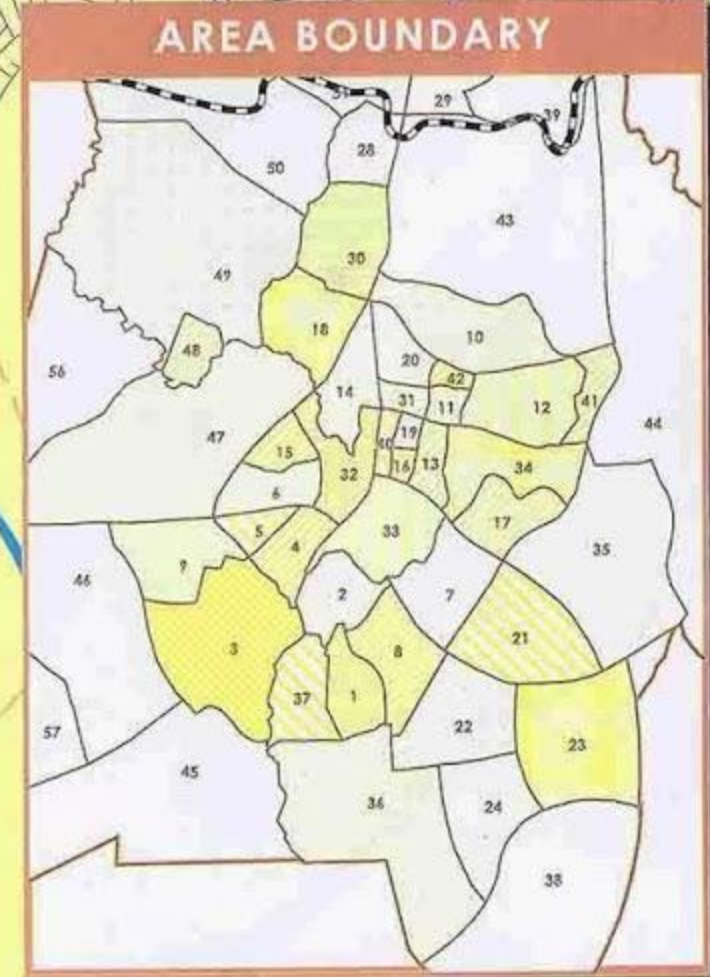
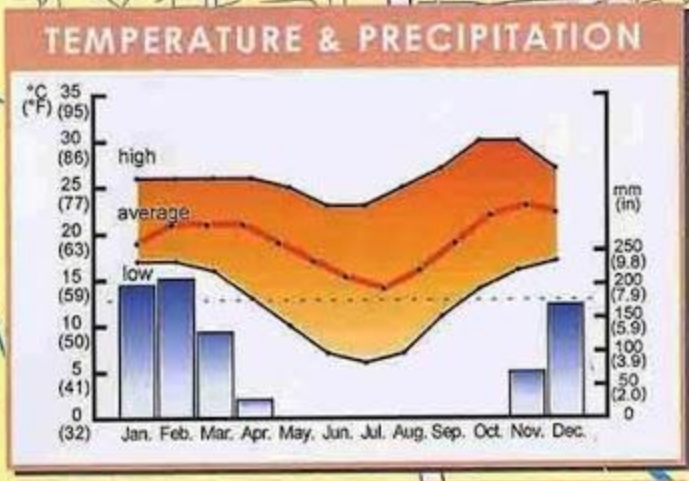


GENERAL INFO

Area (Lilongwe District) : 6159 km²
Population : over 902,000 (2010)
Latitude: 13.57S / Longitude: 033.47E
Elevation : 1100 m / 3,610 ft (*City Center)
Climate : Sub-tropical Savanna & Rainforest
Average yearly temperature : 21 °C / 70 °F
Temperature range : 18-24 °C / 65-75 °F
Annual rainfall : 900 mm
(Dec - March around 200mm/month)




Ministry of Tourism, Wildlife and Culture



LEGEND

MAIN ROAD	MINOR ROAD	AREA BOUNDARY	RIVERS
SECOND ROAD	OTHER ROAD	RAILWAYS	STREAMS
EMBASSY/CONSULATE/HIGH COMMISSION	COLLEGE/UNIVERSITY	SCHOOL (PRIMARY/SECONDARY)	
HOTEL	CAMP	LODGE	GUEST HOUSE
POST OFFICE	BUS STATION	CHURCH	MOSQUE
BANK	LOCAL MARKET	GIFT SHOP	SUPER-MARKET/SHOPPING MALL
POLICE	RESTAURANT	AMUSEMENT	

DIPLOMATIC MISSIONS

1 Belgian Honorary Consulate Bougoinvillea St. off Laws Ave. Area 3	10 Norwegian Embassy Arwa House, City Center
2 Chinese Embassy 342, Area 43	11 South Africa High Commission Kangombe House, City Center
3 Egyptian Embassy 247, Tsoka Rd Area 10	12 Spanish Consulate Blantyre St. Area 10
4 French And German Embassy Off Convention Dr.	13 Tanzania Embassy Plaza House, City Center
5 Irish Embassy Arwa House, City Center	14 UK High Commission Off Convention Dr.
6 Japan Embassy Petrola Glass House Area 14	15 US Embassy Off Convention Dr.
7 Italian Honorary Consulate Kenya/Murray Rd Area 4	16 Zambian High Commission Off Convention Dr.
8 Mozambican High Commission Off Convention Dr.	17 Zimbabwean Embassy Off Independence Dr. City Center