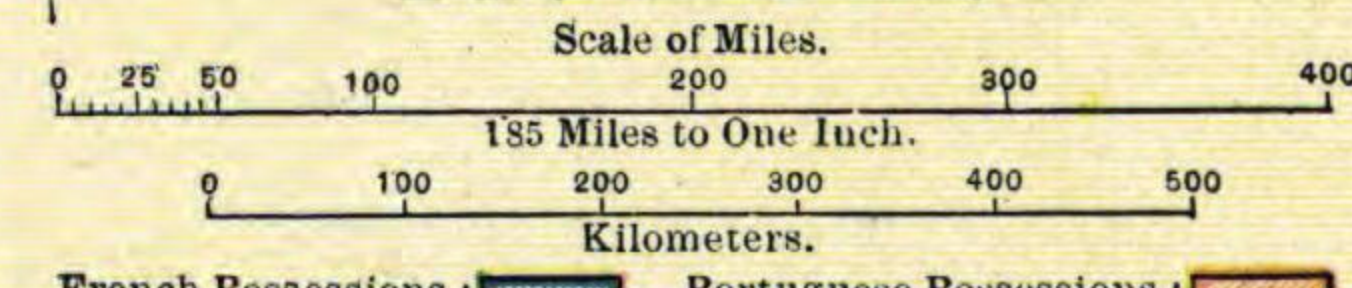


INDIA.



French Possessions: █ Portuguese Possessions: █
 Capitals of Countries: ⊙
 Capitals of Provinces and Native States: ⊙
 Railroads: — Canals: —
 Elevations in English Feet.

COPYRIGHT, 1903, BY THE J. N. MATTHEWS COMPANY.

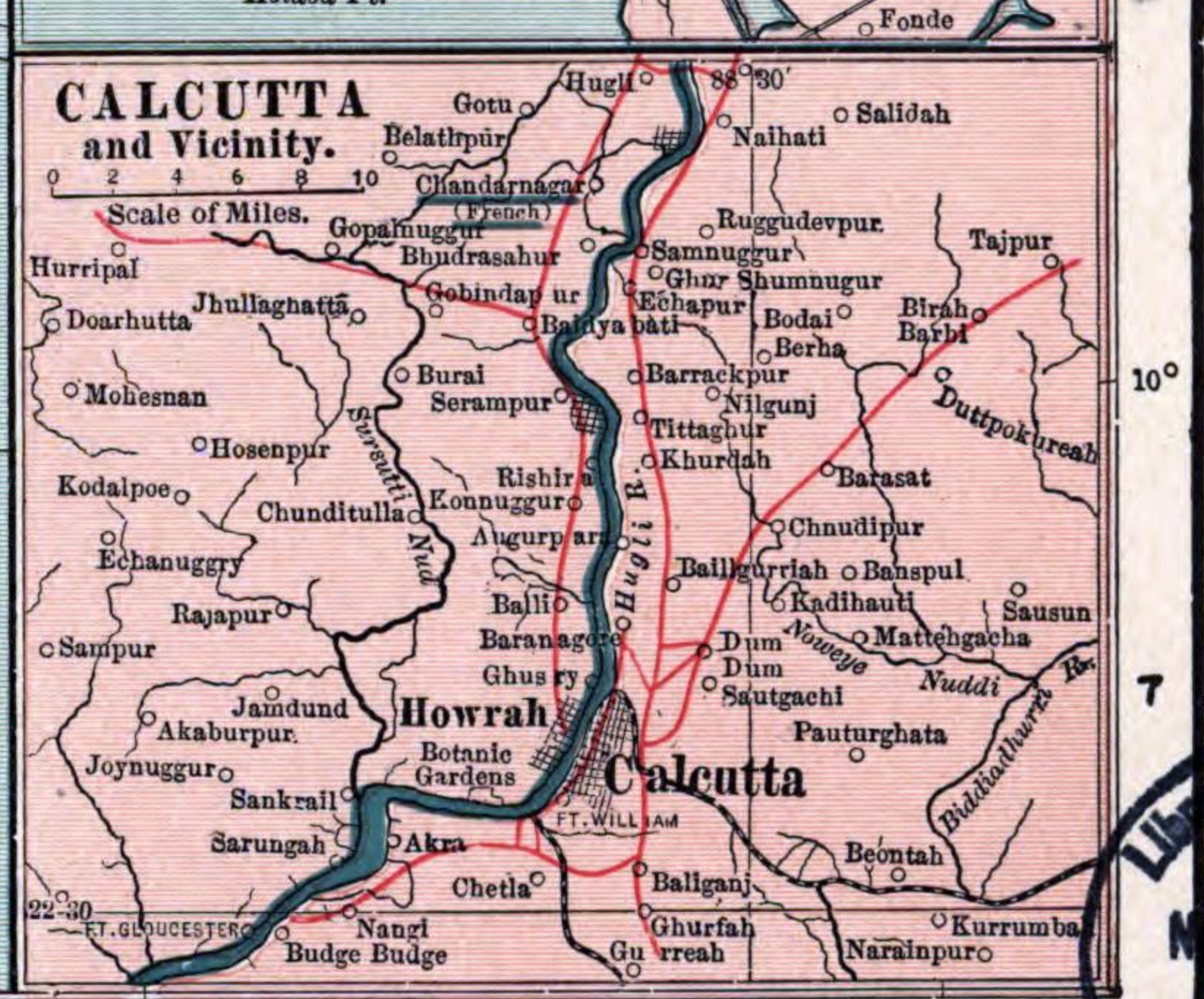
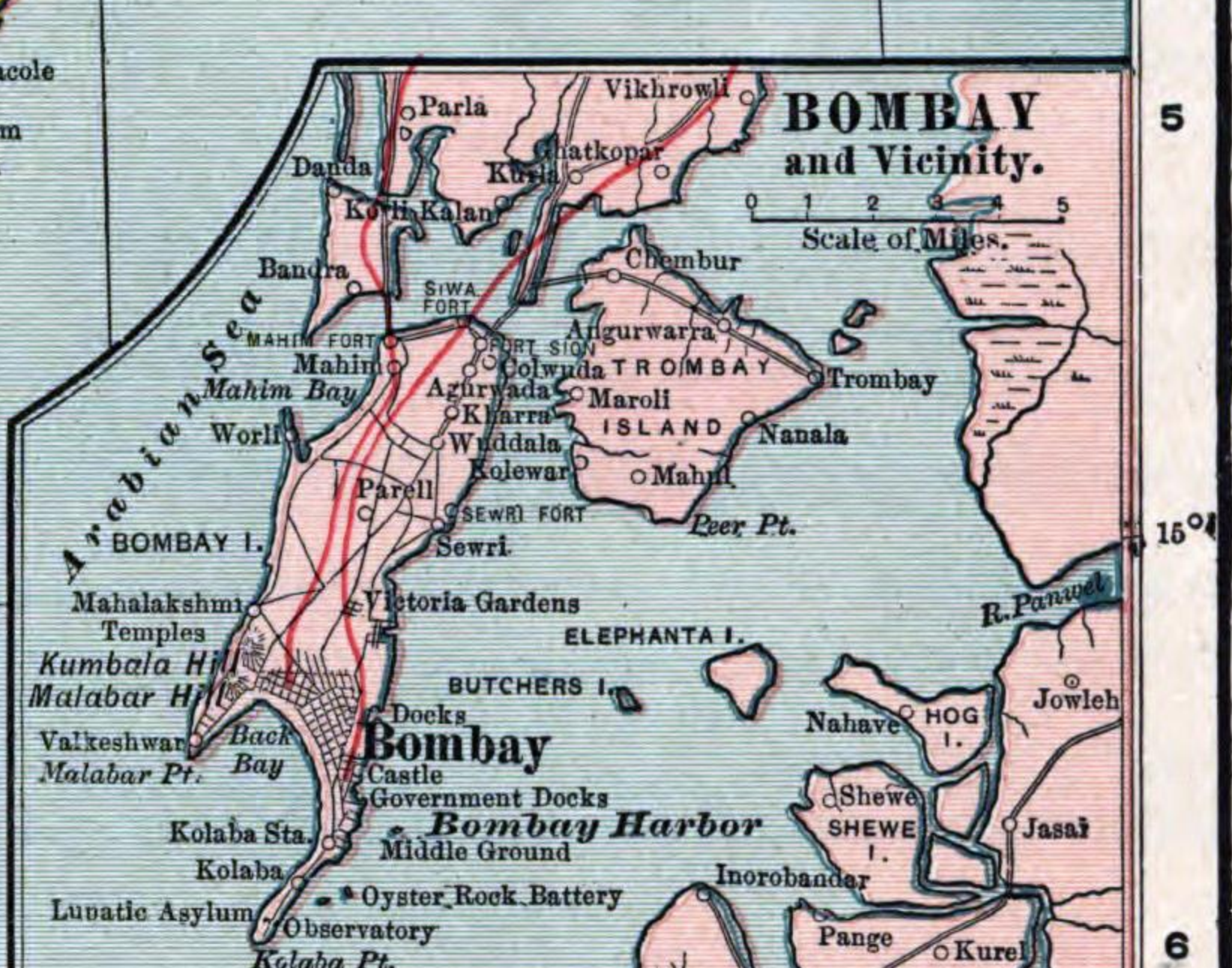
INDIA is either directly or indirectly under British Rule, and includes BRITISH INDIA and the NATIVE STATES. The former is in all respects under the direct control of British Officials. For administrative purposes, British India is divided into PROVINCES, which are shown in different colors. Native States under control of the Central Government are shown in yellow with colored outline. Where the native territory is controlled by the government of the British Province in which it is located, it is shown in yellow tint.

NEPAL and BHUTAN are independent States.

EMPIRE

CHINA
 TIBET
 NEPAL
 BHUTAN
 KASHMIR
 PUNJAB
 RAJPUTANA
 GUJARAT
 MADHYA PRADESH
 CENTRAL PROVINCES
 BOMBAY
 HYDERABAD
 MYSORE
 CEYLON

Bay of Bengal
 Mouths of the Ganges & Brahmaputra



THE LIBRARY OF CONGRESS
 Two Copies Received
 FEB 28 1903
 Copyright Entry
 Feb 28 1903
 CLASS 28 Xc. No.
 3717
 COPY 7

Library of Congress
 DODD, MEAD & COMPANY

11 1/2 x 8 3/4