


# MAP OF MAKASSAR




P. KAYANGAN  
15 minutes



PELABUHAN PAOTERE  
15 minutes (05 km)

LEANG-LEANG  
60 minutes (50 km)



BANTIMURUNG  
60 minutes (50km)



TANA TORAJA  
328 KM




FORT ROTTERDAM  
05 minutes (03 km)



PANTAI LOSARI  
05 minutes (1 Km)



Teluk Losari



SENTRA FILADELFA



Kawasan GMTDC  
(Gowa Makassar Tourism Development Corporation)



Fort Somba Opu Reims




Museum Arkeologi



Museum Sulawesi Selatan



Arena Pacuan Kuda



Terminal Bus Bulukumba

MALINO 45 KM  
120 minutes (60 km)



TANJUNG BIRA  
04 hours (200 km)

